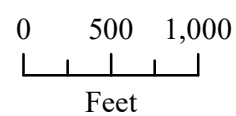


City of Menahga

"The Gateway to the Pines"


ZONING


December 2024





 Shoreland District

 C-1, Commercial


 C-2, Highway Commercial


 C-B, Central Business

 I, Industrial

 R-R, Rural Residential


 R-1, 1-2 Family Residence

 R-2, Multi-Family Residence

 MH, Manufactured Home Residence

 CU, Community Use

 City Boundary

 Parcel Boundary