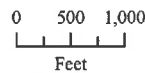














City of Menahga
"The Gateway to the Pines"

ZONING

October 2024



- | | |
|---|---|
|  Shoreland District |  R-R, Rural Residential |
|  C-1, Commercial |  R-1, 1-4 Family Residence |
|  C-2, Highway Commercial |  R-2, Multi-Family Residence |
|  C-B, Central Business |  MH, Manufactured Home Residence |
|  I, Industrial |  CU, Community Use |

-  City Boundary
-  Parcel Boundary